




Directions BayernLB

- ▶ **By car**  No matter which direction you are coming from, you should first get onto the Altstadt-ring, which will lead you directly to the city centre and to Odeonsplatz. You will find numerous parking spaces in this area, eg on Glückstraße, Jägerstraße or Galeriestraße. There is also a car park in Salvatorstraße which is only a short walking distance from Brienner Straße.
- ▶ **From the central station/ underground**  At the central station, you can take the U4 underground (U-Bahn) (in the direction of Arabellapark) or U5 (in the direction of Neuperlach Süd). Exit the train at the second station, Odeonsplatz. Down in the underground station, there are signs indicating the way towards Brienner Straße. Travel time by underground: ca. 5 minutes; walk: ca. 3 minutes.
- ▶ **From airport**  You can take the S1 or S8 commuter train (S-Bahn) from the airport to the city centre. At the Marienplatz station, transfer to the U6 or U3 underground (U-Bahn) (both in the direction of Münchener Freiheit). Exit at the next stop, Odeonsplatz. Down in the underground station, there are signs indicating the way towards Brienner Straße. Travel time by train/underground: ca. 45 minutes; walk: ca. 3 minutes.

- ▶ **Map**
BayernLB
Munich
Brienner Straße 18
80333 Munich

